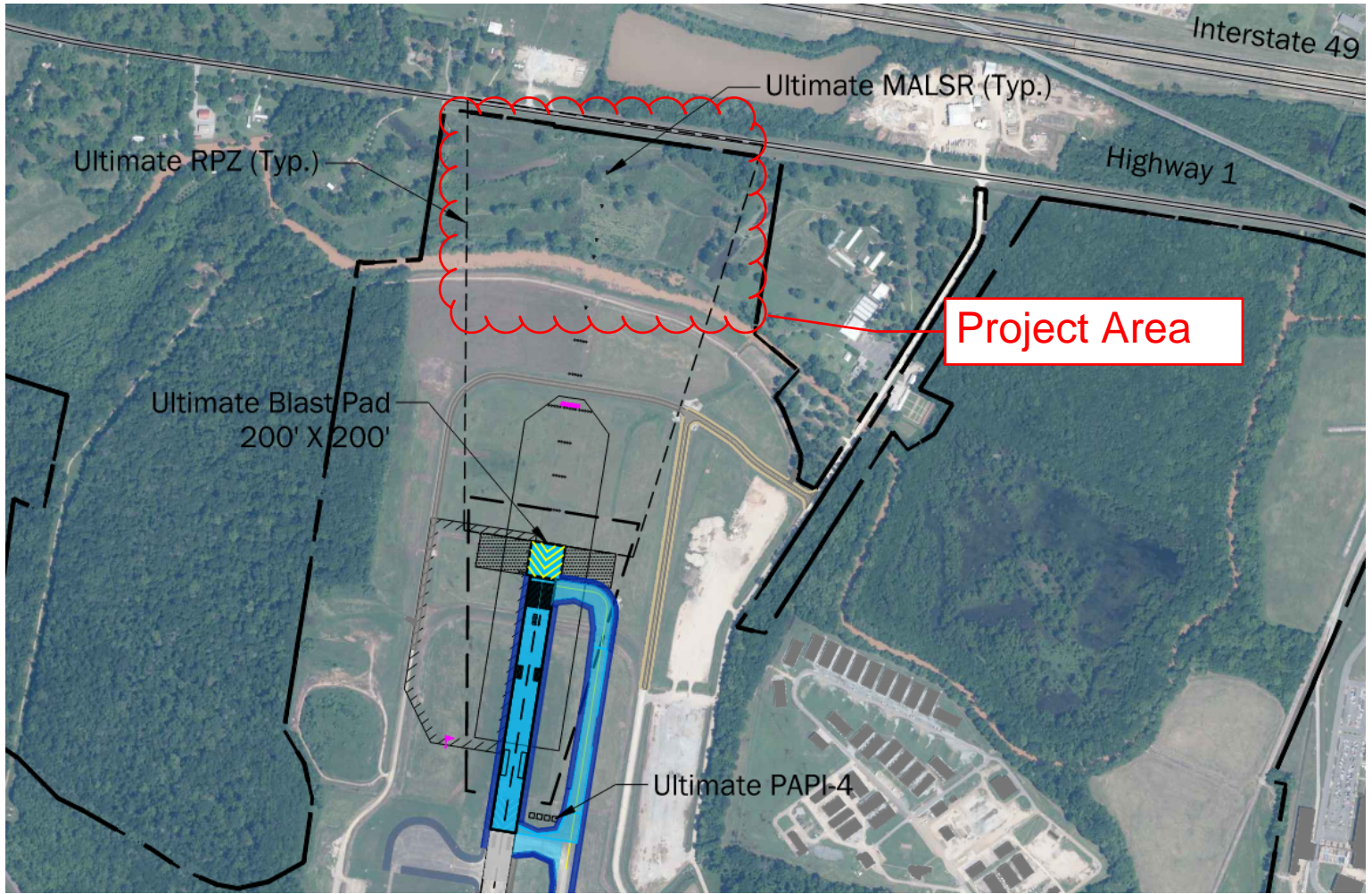


Alexandria International Airport - Capital Projects Update

- **Project Name:** Runway 18 Approach Obstruction Removal – Phase 1 USACE Permitting & NEPA Environmental Assessment
- **Project Description:** This project will begin the Corps of Engineers permitting and wetlands mitigation process for the land north of the 18 approach between Big Bayou and Hwy 1 (Part of Old Rapides Golf Course). This land needs to be cleared and leveled for the new Runway 18/36 extension safety area and approach lighting system.
- **Project Manager:** Josh Barrett
- **Current Phase:** Permitting
- **Start Date (Actual):** August 2024
- **Completion Date (Planned):** December 2025
- **Completion Date (Projected):** February 2026
- **% Complete:** 50%
- **Changed Orders:** None
- **Budget (Approved):** \$80,000 for professional services
- **Budget (Spent to Date):** \$33,613
- **Budget (Remaining):** \$46,387
- **Key Milestones:** USACE 404 permit application was submitted in April.
- **Risks/Challenges:** USACE review time and government shutdown.
- **Notes/Updates:** Still under Corps. review. The Corps public notice and comment period has ended. Awaiting a status update from them.



Alexandria International Airport - Capital Projects Update

- **Project Name:** AEX Thermoplastic Markings Replacement
- **Project Description:** This project will replace all existing thermoplastic markings at interconnecting taxiways and add thermoplastic markings on existing painted surfaces entering airport operating areas from aprons.
- **Project Manager:** Josh Barrett
- **Current Phase:** Construction
- **Start Date (Actual):** March 19, 2025
- **Completion Date (Planned):** June 17, 2025
- **Completion Date (Actual):** April 19, 2025
- **% Complete:** Substantially Complete. Punch list items remain.
- **Changed Orders:** One for a reduction of \$5,311.37
- **Budget (Approved):** \$1,094,606.63
- **Budget (Spent to Date):** \$ 1,019,876.29
- **Budget (Remaining):** \$74,730.34
- **Key Milestone:** Substantially Complete
- **Risks/Challenges:** Issues with the material installed.
- **Notes/Updates:** Contractor performed reflectivity tests on 11/11/2025 and all tests passed. Waiting for another response to our letter that addressed some of the material not meeting other FAA specifications.

Alexandria International Airport - Capital Projects Update

- **Project Name:** AEX - Baggage Belt Replacement
- **Project Description:** This project will replace the existing inbound baggage belt system.
- **Project Manager:** Josh Barrett
- **Current Phase:** Contract Award
- **Start Date (Actual):** August 2025
- **Completion Date (Planned):** December 2025
- **Completion Date (Projected):** December 2025
- **% Complete:** 80%
- **Changed Orders:** None
- **Budget (Approved):** \$498,788
- **Budget (Spent to Date):** \$0
- **Budget (Remaining):** \$498,788
- **Key Milestones:** Finish installation and training by Friday, December 19.
- **Risks/Challenges:** None
- **Notes/Updates:** Contractor has completed the demolition and most of the electrical work for the new baggage belt system. Completion of the project and the required training for AEX personnel will take place this week.



Alexandria International Airport (AEX), 1100 Frank Andrews Blvd,
Alexandria, LA 71303, USA

☀ 349°N (T) ● 31.322471, -92.541804 ±36ft ▲ 3ft



Leveling Carousel

Terminal Baggage Belt Replacement
10 Dec 2025 10:53:41 AM

Alexandria International Airport (AEX), 1100 Frank Andrews Blvd,
Alexandria, LA 71303, USA

☉ 37°NE (T) ☉ 31.32269, -92.541825 ±39ft ▲ 3ft



Carousel controls

Terminal Baggage Belt Replacement
10 Dec 2025 10:54:02 AM



Alexandria International Airport
Capital Projects Update
Friday, December 12, 2025

Project Name: Clearing & Grubbing - Precision Approach for Runway 18-36

PAE Project No.: 12890

Project Description:

Task Order No. 10 - Clearing and Grubbing for Precision Approach to Runway 18-36. The project includes obstruction removal within a 131 acre Area of Impact to accommodate the precision approach surface associated with the extended Runway 18-36. The project also includes clearing, grubbing, filling and grading and conversion of wetlands in approximately 39 acres of property currently owned by the EEIDD within the 131 acre Area of Impact. This 39 acre parcel is located between Big Bayou and LA Hwy 1. The Area of Impact extends from Big Bayou to the Missouri Pacific Railroad.

Project Manager: Brendon Gaspard, P.E.

Current Phase: Permitting/Design

Start Date:

Permitting	2/1/2025
Design	7/30/2025
Construction	4/1/2026
Closeout	10/1/2026

Completion Date:

Permitting	12/31/2025
Design	1/31/2026
Construction	9/30/2026
Closeout	10/30/2026

% Complete:

Permitting	50%
Design	40%
Construction	0%
Closeout	0%

Change Orders: Not Applicable

Total Project Budget: \$ 2,875,400.00

Total Funds Expended to Date: \$ -

Remaining Budget: \$ 2,875,400.00

Key Milestones:

Procure JD, Section 404 Permit and wetlands mitigation for the 39 acres currently owned by EEIDD. Conduct delineation of Area of Impact of the 131 acres beyond the property currently owned by EEIDD.

Risks/Challenges:

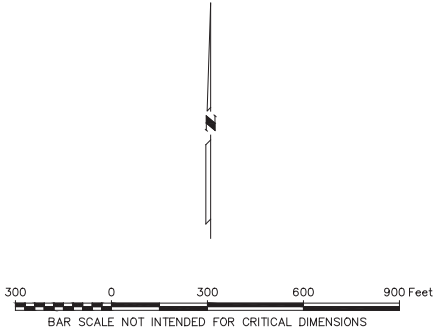
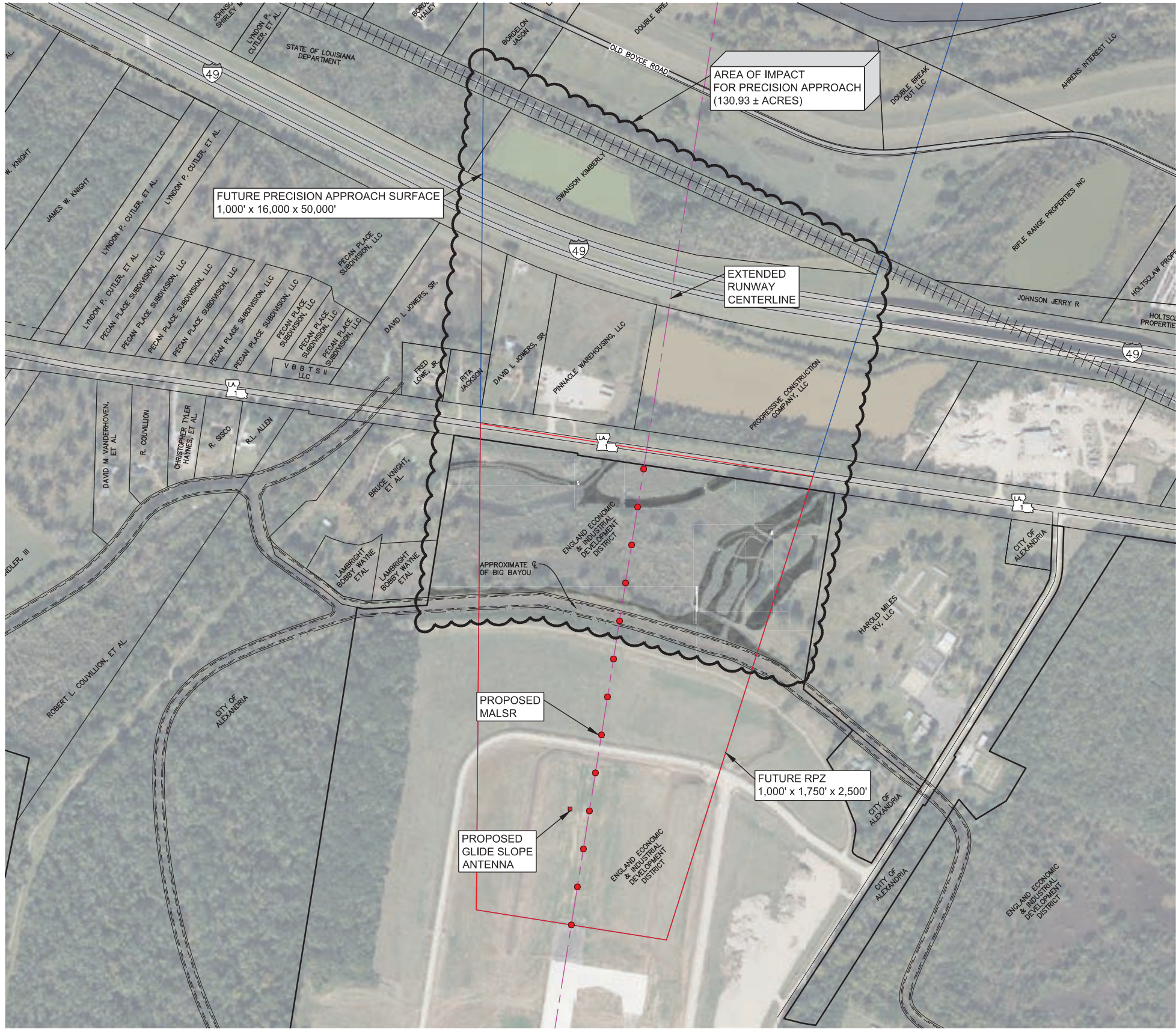
The project schedule may be adversely affected by government agency review and approval.

Notes/Updates:

The project is in support of Task Order 11 - Implementation of Precision Approach System. ODO was submitted to the FAA on Wednesday, Feb. 26, 2025. Met with the FAA on Wednesday, Feb. 26, 2025. Identified Environmental Clearance as the immediate action item to be addressed. The FAA is of the opinion that the 2019 Categorical Exclusion is still in effect.

FAA approved our proposed project implementation plan and Work Order No. 10 was executed on July 30, 2025.

PRINTED: 2/12/2025 2:10 PM
FILE PATH: M:\12890 - Eidd - W.o. 10 Runway 18-36 Extension - Clearing & Grubbing - Precision Approach\DESIGN\SHEETS\12890 Environmental Clearance Footprint.dwg



AREA OF IMPACT (18 END)

PRELIMINARY:
THIS DRAWING IS FOR REVIEW AND PERMIT PURPOSES ONLY AND NOT TO BE USED FOR CONVEYANCES, RECORDATION, SALES, OR CONVEYANCES.
THOMAS C. DAVID, JR. LICENSE NO. 18878
PAN AMERICAN ENGINEERS, LLC.

AND REMAINS THE PROPERTY OF PAN AMERICAN ENGINEERS, LLC.
RECEIPT OR POSSESSION OF THIS INFORMATION CONFERES NO RIGHT OR LICENSE TO USE OR DISCLOSE TO OTHERS THE SUBJECT MATTER CONTAINED HEREIN FOR ANY USES BUT AUTHORIZED PURPOSES.
© COPYRIGHT 2024 BY PAN AMERICAN ENGINEERS, LLC. ALL RIGHTS RESERVED.

☐ THIS DRAWING IS APPROVED FOR CONSTRUCTION.
☒ THIS DRAWING IS NOT APPROVED FOR CONSTRUCTION.

DRAWN BY P.A.E.
DATE 5/2024

REVISION	DATE
CHECKED	T.C.D
BOOK NO.	N/A
JOB NO.	12890

DWG. NO. 14647
SCALE SHOWN

OWNER ALEXANDRIA INTERNATIONAL AIRPORT
PROJECT RUNWAY 18-36 EXTENSION
WORK ORDER NO. 10
CLEARING AND GRUBBING FOR
PRECISION APPROACH

SHEET NUMBER
1
OF 1

THE LOCATION OF EXISTING UNDERGROUND UTILITIES ARE SHOWN IN AN APPROXIMATE WAY ONLY. THE CONTRACTOR SHALL DETERMINE THE EXACT LOCATION OF ALL EXISTING UTILITIES BEFORE COMMENCING WORK. HE AGREES TO BE FULLY RESPONSIBLE FOR ANY AND ALL DAMAGES WHICH MIGHT BE OCCASIONED BY HIS FAILURE TO EXACTLY LOCATE AND PRESERVE ANY AND ALL UNDERGROUND UTILITIES.



CALL LOUISIANA ONE CALL - JUST DIAL 811
LOUISIANA STATE LAW, SECTION R.S. 40:1749.15, REQUIRES EXCAVATORS AND DEMOLISHERS TO NOTIFY A REGIONAL NOTIFICATION CENTER BY TELEPHONE 48 HOURS TO 120 HOURS IN ADVANCE OF ANY EXCAVATION OR DEMOLITION ACTIVITY. THE OWNERS/OPERATORS OF ANY UNDERGROUND FACILITY MUST THEN MARK THE AREA OR PROVIDE INFORMATION THAT WILL ENABLE AN EXCAVATOR OR DEMOLISHER TO DETERMINE THE LOCATION OF UNDERGROUND FACILITIES.

THESE DRAWINGS DO NOT
INCLUDE COMPONENTS FOR
CONSTRUCTION SAFETY.

SCALE NOTE
SCALE BAR SHOWN IS ONE INCH
LONG AT FULL SCALE WHEN
SCALING DRAWINGS. MEASURE
BAR TO DETERMINE IF SCALE
SHOWN WILL REQUIRE ADJUSTING.

ONE INCH



PAN AMERICAN ENGINEERS, LLC
1717 JACKSON STREET (71301)
P.O. BOX 8599 (71306)
ALEXANDRIA, LA.



**Alexandria International Airport
Capital Projects Update
Friday, December 12, 2025**

Project Name: AEX High Bay Aircraft Maintenance Hangar (Capital Outlay)

PAE Project No.: 12063

Project Description:

Task Orders 1 - 3. Develop conceptual building plans, select and provide layout, geotechnical investigations, define development package, analyze economic and competitive factors, topographic surveys and fire flow studies in support of the design and construction of a High Bay Aircraft Maintenance Hangar.

Project Manager: Thomas C. David, Jr., P.E.

Current Phase: Preliminary Design Phase

Start Date:

Planning	Jun-23
Design	TBD
Construction	N/A

Completion Date:

Planning	TBD
Design	TBD
Construction	N/A
Closeout	N/A

% Complete:

Planning	45%
Design	0%
Construction	0%
Closeout	0%

Change Orders: Not Applicable

Total Project Budget: \$ 642,100.00

Total Funds Expended to Date: \$ 212,080.00 33.03%

Remaining Budget: \$ 430,020.00 66.97%

Key Milestones:

For FP&C approval - Submit Plans, Specifications, and Cost Estimates to 60% completion; then hold until funding appropriation for construction.

Risks/Challenges:

Project funding for construction is dependent on Louisiana Capital Outlay Legislative appropriations; and tied to tenant prospects. Funding in place for up to 60% Design.

Notes/Updates:

EA and Design Team determined to move forward with designs using pre-engineered metal building hangar concept with prototypical - non-specific offices, work areas, restrooms, etc. Monthly design status conference calls are scheduled. FP&C will not allow design process beyond 60% completion until funding for construction is approved by Legislature. Fire flow studies indicate that a new 16"-diameter water main from Vandenberg Drive to the High Bay Aircraft Maintenance Hangar site would be required for adequate fire protection.



OVERALL SITE PLAN
0 100' 200'
SCALE IN FEET



Draft Print

no.	date	by	ckd	description

PRELIMINARY - NOT
FOR CONSTRUCTION



9400 WARD PARKWAY
KANSAS CITY, MO 64114
816-333-9400

Burns & McDonnell Engineering Company, Inc.
LICENSE NO. EF.000125

date 10/15/2024	detailed L. OUDERKIRK
designed L. OUDERKIRK	checked M. MILLER

ALEXANDRIA INTERNATIONAL AIRPORT
1100 FRANK ANDREWS BLVD
ALEXANDRIA, LA 71303

AEX MRO HANGAR
OVERALL SITE PLAN

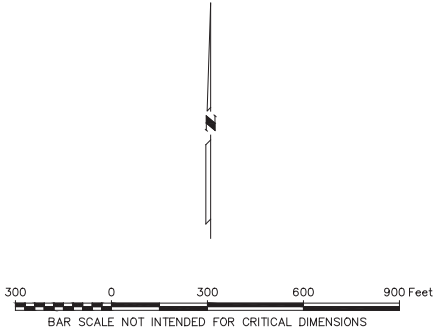
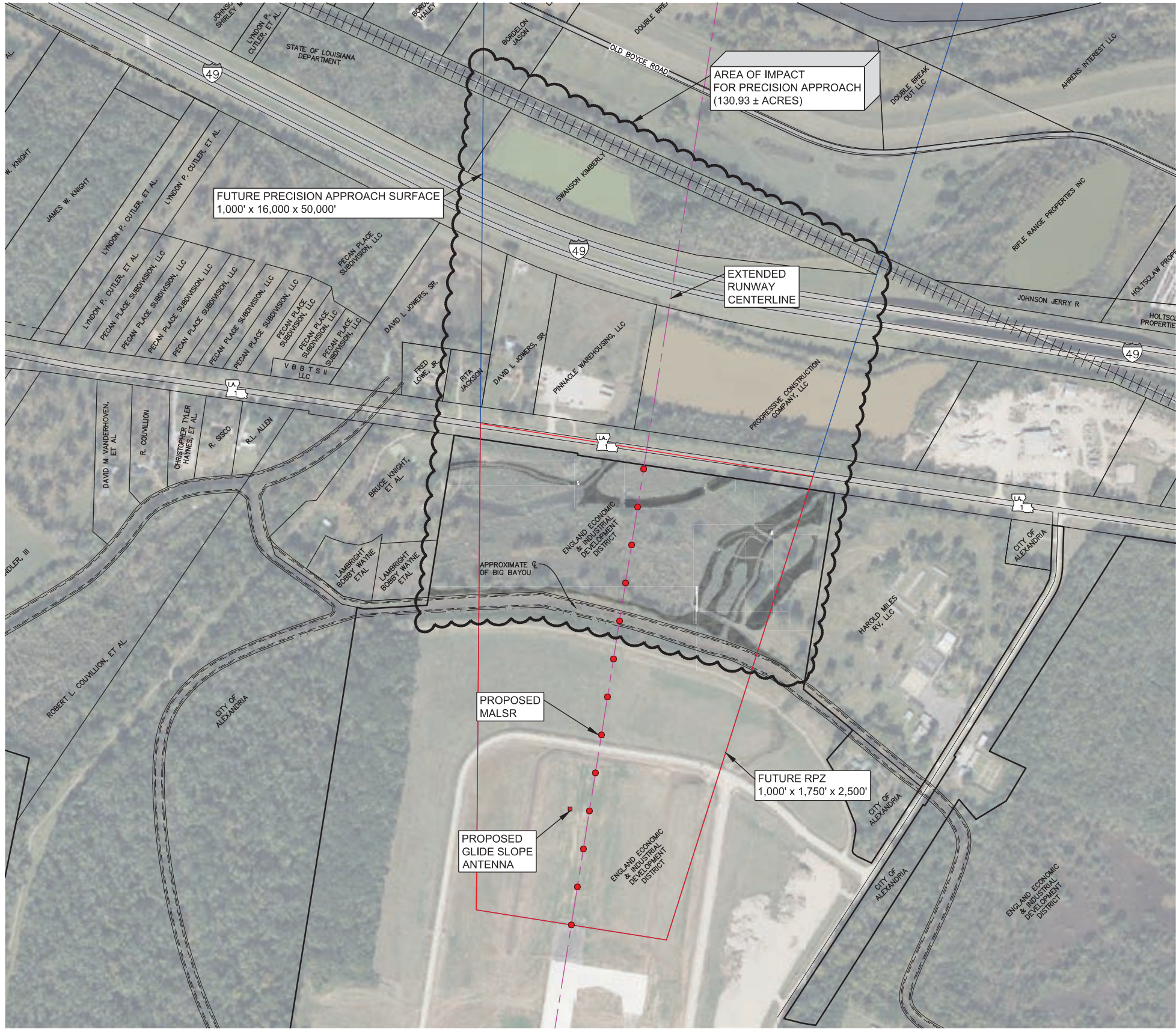
project 172480	contract
drawing CS110	rev. —



Alexandria International Airport
Capital Projects Update
Friday, December 12, 2025

Project Name:		Implementation of Precision Approach for Runway 18-36	
PAE Project No.:		12891	
Project Description:			
Task Order No. 11 - Implementation of Precision Approach for Runway 18-36. The project includes the design of an instrumentation landing system including localizer, glide slope and approach lighting system.			
Project Manager:		Brendon Gaspard, P.E.	
Current Phase:		Design	
Start Date:			
	Design	7/30/2025	
	Construction	10/1/2026	
	Closeout	12/1/2027	
Completion Date:			
	Design	3/31/2026	
	Construction	11/30/2027	
	Closeout	12/30/2027	
% Complete:			
	Design	40%	
	Construction	0%	
	Closeout	0%	
Change Orders:		Not Applicable	
Total Project Budget:		\$	594,000.00
Total Funds Expended to Date:		\$	-
Remaining Budget:		\$	594,000.00
Key Milestones:			
Coordination with FAA, Airspace Case Documentation and Submittal, Environmental Clearance, Design, Bidding, Construction Award, Construction and FAA Flight Check & Opening to Traffic.			
Risks/Challenges:			
The project schedule may be adversely affected by government agency review and approval.			
Notes/Updates:			
Met with the FAA on Wednesday, Feb. 26, 2025. Identified Environmental Clearance as the immediate action item to be addressed. The FAA is of the opinion that the 2019 Categorical Exclusion is still in effect. Construction of the instrumentation landing system including localizer and glide slope and approach lighting system is programmed to be implemented under Task Order 12.			
FAA approved our proposed project implementation plan and Work Order No. 11 was executed on July 30, 2025.			

PRINTED: 2/12/2025 2:10 PM
FILE PATH: M:\12890 - Eidd - W.o. 10 Runway 18-36 Extension - Clearing & Grubbing - Precision Approach\DESIGN\SHEETS\12890 Environmental Clearance Footprint.dwg



AREA OF IMPACT (18 END)

PRELIMINARY:
THIS DRAWING IS FOR REVIEW AND PERMIT PURPOSES ONLY AND NOT TO BE USED FOR CONVEYANCES, RECORDATION, SALES, OR CONVEYANCES.
THOMAS C. DAVID, JR. LICENSE NO. 18878
PAN AMERICAN ENGINEERS, LLC.

AND REMAINS THE PROPERTY OF PAN AMERICAN ENGINEERS, LLC.
RECEIPT OR POSSESSION OF THIS INFORMATION CONFERES NO RIGHT OR LICENSE TO USE OR DISCLOSE TO OTHERS THE SUBJECT MATTER CONTAINED HEREIN FOR ANY USES BUT AUTHORIZED PURPOSES.
© COPYRIGHT 2024 BY PAN AMERICAN ENGINEERS, LLC. ALL RIGHTS RESERVED.

☐ THIS DRAWING IS APPROVED FOR CONSTRUCTION.
☒ THIS DRAWING IS NOT APPROVED FOR CONSTRUCTION.

DRAWN BY P.A.E.
DATE 5/2024

REVISION	DATE
CHECKED	T.C.D
BOOK NO.	N/A
JOB NO.	12890

DWG. NO. 14647
SCALE SHOWN

OWNER ALEXANDRIA INTERNATIONAL AIRPORT
PROJECT RUNWAY 18-36 EXTENSION
WORK ORDER NO. 10
CLEARING AND GRUBBING FOR
PRECISION APPROACH

SHEET NUMBER
1
OF 1

THE LOCATION OF EXISTING UNDERGROUND UTILITIES ARE SHOWN IN AN APPROXIMATE WAY ONLY. THE CONTRACTOR SHALL DETERMINE THE EXACT LOCATION OF ALL EXISTING UTILITIES BEFORE COMMENCING WORK. HE AGREES TO BE FULLY RESPONSIBLE FOR ANY AND ALL DAMAGES WHICH MIGHT BE OCCASIONED BY HIS FAILURE TO EXACTLY LOCATE AND PRESERVE ANY AND ALL UNDERGROUND UTILITIES.



CALL LOUISIANA ONE CALL - JUST DIAL 811
LOUISIANA STATE LAW, SECTION R.S. 40:1749.15, REQUIRES EXCAVATORS AND DEMOLISHERS TO NOTIFY A REGIONAL NOTIFICATION CENTER BY TELEPHONE 48 HOURS TO 120 HOURS IN ADVANCE OF ANY EXCAVATION OR DEMOLITION ACTIVITY. THE OWNERS/OPERATORS OF ANY UNDERGROUND FACILITY MUST THEN MARK THE AREA OR PROVIDE INFORMATION THAT WILL ENABLE AN EXCAVATOR OR DEMOLISHER TO DETERMINE THE LOCATION OF UNDERGROUND FACILITIES.

THESE DRAWINGS DO NOT
INCLUDE COMPONENTS FOR
CONSTRUCTION SAFETY.

SCALE NOTE
SCALE BAR SHOWN IS ONE INCH
LONG AT FULL SCALE WHEN
SCALING DRAWINGS. MEASURE
BAR TO DETERMINE IF SCALE
SHOWN WILL REQUIRE ADJUSTING.

ONE INCH



PAN AMERICAN ENGINEERS, LLC
1717 JACKSON STREET (71301)
P.O. BOX 8599 (71306)
ALEXANDRIA, LA.

Alexandria International Airport - Capital Projects Update

- **Project Name:** Neighborhood Noise Mitigation Program
- **Project Description:** Part 150 Noise Land Acquisition & Relocation Assistance and Acoustical Treatment Program
- **Project Manager:** Deborah Lagos
- **Current Phase:** Final Implementation of Land Acquisition & Relocation Assistance Program – 22 parcels remaining to be acquired (out of 190)
- **Start Date (Actual):** September 1, 2007
- **Completion Date (Planned):** 2015
- **Completion Date (Projected):** 2027
- **% Complete:** 88% of parcels acquired
- **Change Orders:** Not Applicable
- **Budget (Approved):** \$64,450,320
- **Budget (Spent to Date):** \$63,221,409 (includes value of WDSCO and DML&A contracts approved at October Board Meeting)
- **Budget (Remaining):** \$1,228,911
- **Key Milestones:**
 - Checks for acquisition of 165 Christine Dr. have been requested. Occupant is looking for her replacement dwelling.
 - 36 Christine Dr. has been acquired. Occupant has signed a contract for her replacement dwelling. The closing is scheduled for Dec 23, 2025
 - Offer has been made to the owners of 145 Christine Dr. Owner submitted questions regarding the appraisal and also requested salvage value of large workshop.
 - Former owner of 6887 Highway 1 N continues to work on moving to his replacement dwelling. He has requested an extension of time to vacate, due to a death in the family.
 - Request for Quotes (RFQ) for demolition of vacant houses is being prepared.
- **Risks/Challenges:** Insufficient funding to complete acquisition and relocation of all 22 remaining parcels

36 Christine Drive - Replacement Dwelling



145 Christine Drive - Offer Made



165 Christine Drive - Acquisition Pending





**Alexandria International Airport
Capital Projects Update
Friday, December 12, 2025**

Project Name:		Runway 18-36 Extension - Construction	
PAE Project No.:		12889	
Project Description:			
Task Order No. 9 - Construction and Construction Engineering for extension of Runway 18-36. The existing runway length is 7,001'. The runway extension is 1,502'. When complete, Runway 18-36 will have an overall length of 8,503'.			
Project Manager:		Brendon Gaspard, P.E.	
Current Phase:		Construction	
Start Date:			
	Planning	5/19/2023	
	Design	5/19/2023	
	Construction	7/1/2024	
Completion Date:			
	Planning	6/16/2023	
	Design	6/16/2023	
	Construction	12/23/2025	
	Closeout	2/23/2026	
% Complete:			
	Planning	100%	
	Design	100%	
	Construction	85%	
	Closeout	0%	
Change Orders:		PAE and CMT are in the process of revising the justification for Change Order No. 1 following EEIDD's review. Change Order No. 1 involves the following scope of work: - Adjust the contract quantities to reflect the installed quantities. - Procurement of wire that matches current airport color coding standards. - Reconfiguration of frangible couplings for REILs on approach end of Runway 18. - Revision of the east-side panel of Taxiway B2 Hold Sign. - Installation of Taxiway B2 Directional Sign.	
Total Project Budget:		\$	17,470,649.90
Total Funds Expended to Date:		\$	14,561,075.29 83.35%
Remaining Budget:		\$	2,909,574.61 16.65%
Key Milestones:			
Complete construction and commission the project.			
Risks/Challenges:			
The project schedule may be adversely affected by weather or other items beyond control.			
Notes/Updates:			
The project is an active construction project.			







Alexandria International Airport - Capital Projects Update

- **Project Name:** South Apron Expansion – Phase 2 Construction
- **Project Description:** This project will begin the expansion of the South Apron with the first phase of construction
- **Project Manager:** Josh Barrett
- **Current Phase:** Construction Assembly Period
- **Start Date (Actual):** November 2025
- **Completion Date (Planned):** August 2026
- **Completion Date (Projected):** August 2026
- **% Complete:** 0%
- **Changed Orders:** None
- **Budget (Approved):** \$4,863,105
- **Budget (Spent to Date):** \$0
- **Budget (Remaining):** \$4,863,105
- **Key Milestones:** Construction scheduled to begin soon
- **Risks/Challenges:** None
- **Notes/Updates:** Contractor is preparing the staging area adjacent to the ARFF and the access gate. Contractor to begin work when weather conditions allow.

Alexandria International Airport (AEX), 1100 Frank Andrews Blvd,
Alexandria, LA 71303, USA

☉ 294°W (T) ☉ 31.321614, -92.539597 ±9ft ▲ 3ft

PARKING LOT CLOSED
This parking lot is closed until further notice. It will be used as a staging area for the upcoming South Ramp construction project. For parking inquiries, please contact the England Authority at 318-447-8871 or 318-715-6768.
ENGLAND
AIRPORT

Staging Area

South Ramp Expansion
10 Dec 2025 10:36:52 AM

PROJECT
SCALE: 1"=100'

JOSHUA BARRETT, PE
LIC. NO. 33572
MEYER, MEYER, LaCROIX & HIXSON, INC.

SHEET NO.	
EX1	
REVISION NO.	P1

Meyer, Meyer, LaCroix & Hixson, Inc.
Engineers & Land Surveyors
100 Engineer Place, Alexandria, LA 71303
Phone: (318) 448-0888 - Fax: (318) 448-0885

ALEXANDRIA—RUSTON

**משרד
הבריאות**

Phase 1 Construction - New Pavement and Drainage

South Apron

Runway

14/32

Alexandria International Airport - Capital Projects Update

- **Project Name:** AEX – Terminal Seating Replacement
- **Project Description:** This project is for ordering new seats for the terminal near the gates. This is an equipment purchase only.
- **Project Manager:** Josh Barrett
- **Current Phase:** Bidding
- **Start Date (Actual):** December 2025
- **Completion Date (Planned):** April 2026
- **Completion Date (Projected):** April 2026
- **% Complete:** 0%
- **Changed Orders:** None
- **Budget (Approved):** \$190,000
- **Budget (Spent to Date):** \$0
- **Budget (Remaining):** \$190,000
- **Key Milestones:** Received bids on Thursday November 20. All seating to be delivered and installed by mid-May 2026.
- **Risks/Challenges:** Long lead time for seats to be delivered.
- **Notes/Updates:** Award contract on December 18 to meet May 2026 deadline.





**Alexandria International Airport
Capital Projects Update
Friday, December 12, 2025**

Project Name:		Vandenberg Drive Rehabilitation (MPO)	
PAE Project No.:		12167	
Project Description:			
Roadway improvements under the MPO<200k (Alexandria/Pineville Area) Surface Transportation Program (STP) FY 24-25 on Vandenberg Drive and England Drive. Work includes concrete panel replacement and hot mix asphalt overlay. See attached Exhibit.			
Project Manager:		Bill Dean, P.E.	
Current Phase:		Planning and Design	
Start Date:			
	Planning	Nov-21	
	Design	Nov-21	
	Construction	TBD	
Completion Date:			
	Planning	Feb-25	
	Design	Jun-25	
	Construction	Oct-25	
	Closeout	Jun-26	
% Complete:			
	Planning	100%	
	Design	99%	
	Construction	0%	
	Closeout	0%	
Change Orders:		Not Applicable	
Total Project Budget:		\$	1,684,155.50
Total Funds Expended to Date:		\$	56,507.00 3.36%
Remaining Budget:		\$	1,627,648.50 96.64%
Key Milestones:			
PAE has completed 99% Final Design Phase.			
Risks/Challenges:			
Project funding for construction is dependent on Louisiana Capital Outlay Legislative appropriations; and tied to tenant			
Notes/Updates:			

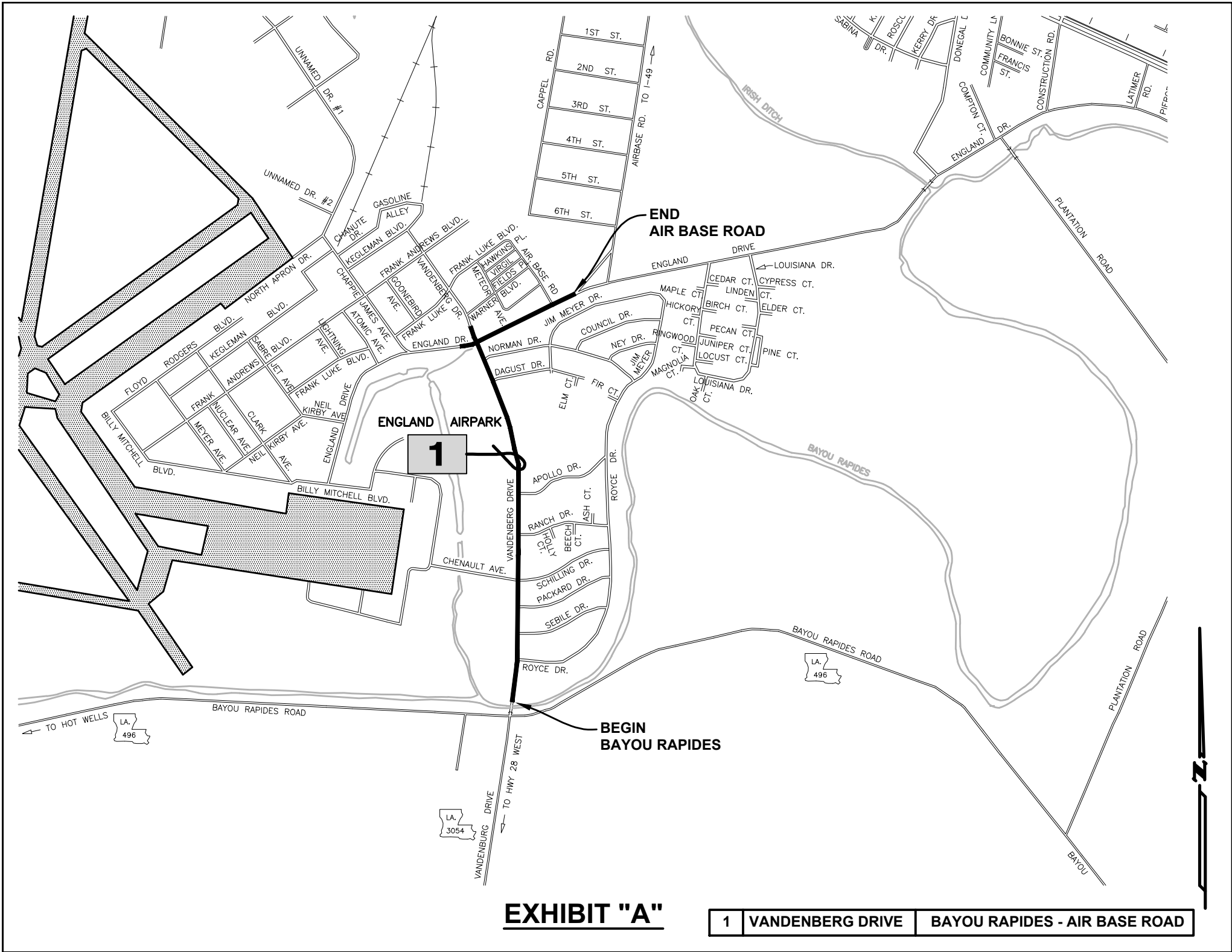


EXHIBIT "A"