




TABLE OF CONTENTS


CHAPTER 1 EXECUTIVE SUMMARY	1-1
1.1 Background	1-1
1.1.1 Goals, Objectives and Key Issues	1-2
1.1.2 Community Opinions and Perspectives.....	1-3
1.2 Existing Facilities	1-5
1.2.1 Description of England Airpark	1-6
1.2.2 Description of Alexandria International Airport	1-6
1.3 Aviation Forecasts.....	1-8
1.3.1 Historic Demand.....	1-8
1.3.2 Aircraft Operations and Enplanements	1-8
1.3.3 Factors, Opportunities and Socioeconomic Conditions	1-10
1.3.4 Aviation Demand Forecasts	1-10
1.4 Airport Capacity and Facility Requirements	1-11
1.4.1 Airport Capacity	1-11
1.5 Facility Requirements	1-12
1.5.1 Land Use.....	1-12
1.5.2 Airfield	1-17
1.6 Sustainable Development at England Airpark.....	1-19
1.7 The Economic Impacts on the Central Louisiana Economy of the England Economic and Industrial Development District.....	1-20
1.7.1 Direct Operational Components.....	1-20
1.7.2 Investment Impacts.....	1-21




1.7.3 Operational Impacts	1-21
1.7.4 Combined Impacts.....	1-21
1.7.5 Sales Tax Revenues.....	1-21
1.8 Economic Development Assessment and Target Industry Recommendations.....	1-22
1.8.1 Overview	1-22
1.8.2 Economic Development Strengths and Weaknesses Assessment.....	1-23
1.8.3 Target Industries.....	1-26
1.9 Airpark Alternatives.....	1-28
1.9.1 Landside Improvements	1-28
1.9.2 Airside Improvements	1-37
1.10 Implementation Plan	1-40
1.10.1 Capital Improvement Program and Phasing.....	1-40
1.10.2 Funding Sources	1-44
1.11 Summary	1-45
CHAPTER 2 EXISTING FACILITIES INVENTORY	2-1
2.1 Airport Characteristics	2-1
2.1.1 Airport History	2-1
2.2 Local Profile.....	2-3
2.2.1 Climate	2-3
2.3 Airport Access, Transportation, Parking and Rental Car	2-7
2.3.1 Ground Access/Roadway Network	2-7
2.3.2 Transportation Improvements	2-7
2.3.3 Terminal Curbside	2-11
2.3.4 Commercial Transportation.....	2-11




2.3.5 Overflow Parking	2-11
2.3.6 Employee Parking	2-11
2.3.7 Rental Car	2-12
2.4 Wind Analysis.....	2-12
2.5 Operational Characteristics.....	2-17
2.5.1 Commercial Service	2-17
2.5.2 General Aviation	2-17
2.5.3 Military Operations	2-18
2.5.4 Justice Prisoner and Alien Transportation System (JPATS).....	2-18
2.6 FAA Certification and Classification.....	2-18
2.6.1 FAR Part 139 Certification.....	2-18
2.6.2 FAA Service Level Classification	2-19
2.6.3 Airports in the Vicinity.....	2-21
2.7 Airfield Environment.....	2-22
2.7.1 Runway 14-32	2-22
2.7.2 Runway 18-36	2-25
2.7.3 Taxiway A	2-25
2.7.4 Taxiway B	2-25
2.7.5 Taxiway E.....	2-25
2.7.6 Taxiway F.....	2-26
2.7.7 Taxiway G	2-26
2.7.8 Hot Pads/Ammunitions Storage Area	2-26
2.7.9 North Apron	2-27
2.7.10 South Apron	2-27



2.7.11 Military/Cargo Apron.....	2-28
2.7.12 Helicopter Parking Area.....	2-28
2.7.13 Airfield Lighting.....	2-28
2.7.14 Runway Approach Lighting.....	2-29
2.7.15 Taxiway/Apron Lighting.....	2-29
2.7.16 Apron Lighting.....	2-29
2.7.17 Airfield Signage.....	2-29
2.7.18 Navigation Aids.....	2-30
2.7.19 Visual Aids.....	2-32
2.8 Airport/Airside Security.....	2-32
2.8.1 Airside Security.....	2-32
2.8.2 Terminal Security.....	2-33
2.9 Airspace and Air Traffic Control.....	2-33
2.9.1 Victor Airways.....	2-34
2.9.2 IFR Routes.....	2-34
2.9.3 Special Use Airspace.....	2-35
2.9.4 Air Traffic Control.....	2-35
2.9.5 FAR Part 77/Obstructions.....	2-39
2.9.6 Runway Protection Zones (RPZs).....	2-41
2.10 Terminal Environment.....	2-42
2.10.1 Terminal – Level 1.....	2-42
2.10.2 Terminal – Level 2.....	2-47
2.10.3 Terminal – Level 3.....	2-48
2.11 Aviation Related Facilities.....	2-53




2.12 Fixed Base Operator (FBO).....	2-54
2.12.1 Fuel Storage/Fuel Farm/Fuel Trucks.....	2-54
2.13 Aviation Support Facilities	2-59
2.13.1 Air Traffic Control Tower (ATCT).....	2-59
2.13.2 Air Rescue and Fire Fighting (ARFF).....	2-59
2.14 Existing Utilities and Infrastructure.....	2-60
2.15 England Airpark Landside Inventory.....	2-65
2.16 Land Use Overview	2-65
2.16.1 Land Uses and Major Tenants.....	2-65
2.17 Previous Planning Efforts	2-72
2.17.1 England Air Force Base Reuse Plan.....	2-72
2.17.2 Other Plans/Concepts	2-73
2.18 Adjacent Land Uses and Ownership Patterns.....	2-73
2.19 Local and Regional Demographics.....	2-74
2.19.1 Area Socioeconomic and Demographic Data	2-74
2.19.2 Vision 2020	2-78
2.20 Regional Locational Assets.....	2-79
2.20.1 Description of Eight-Parish Region	2-80
2.20.2 Labor Market	2-81
2.20.3 Accessibility	2-81
2.20.4 Utilities	2-82
2.20.5 Real Estate.....	2-82
2.20.6 Business Climate	2-83
2.20.7 Overall Recommendations	2-83




2.21 Quality of Life.....	2-83
2.21.1 Historic and Cultural Resources.....	2-83
2.21.2 Parks and Recreation.....	2-84
2.21.3 Education.....	2-84
2.21.4 Transportation.....	2-84
2.21.5 Health Care.....	2-84
2.21.6 Quality of Life Issues and Challenges.....	2-85
2.22 Macro Trends.....	2-85
2.22.1 Coastal Land Loss.....	2-85
2.22.2 Climate Change and Aviation.....	2-86
2.22.3 Energy and Land Use.....	2-87
2.23 Natural Features Inventory.....	2-88
2.23.1 Air Quality.....	2-89
2.23.2 Wetlands.....	2-89
2.23.3 Biotic.....	2-93
2.23.4 Cultural.....	2-97
2.24 Conclusion.....	2-97
CHAPTER 3 AVIATION ACTIVITY FORECASTS.....	3-1
3.0 Introduction.....	3-1
3.1 Needs and Benefits.....	3-1
3.2 Forecasting Limitations.....	3-2
3.3 Previous Aviation Activity Forecasts.....	3-3
3.3.1 FAA Approved 2007 FAR Part 150.....	3-3
3.3.2 Terminal Area Forecast.....	3-4




3.3.3 NPIAS	3-7
3.3.4 FAA Aerospace Forecast.....	3-7
3.3.5 Background Data Sources	3-8
3.4 Historic Air Carrier/Charter Activity.....	3-9
3.4.1 Enplanements	3-9
3.4.2 Fleet Mix	3-9
3.4.3 Load Factor.....	3-11
3.4.4 Operations	3-11
3.5 Historic Commuter/Air Taxi Activity.....	3-12
3.5.1 Enplanements	3-12
3.5.2 Fleet Mix	3-13
3.5.3 Load Factor.....	3-14
3.5.4 Operations	3-14
3.6 Historic Military.....	3-15
3.6.1 Fleet Mix	3-15
3.6.2 Operations	3-16
3.7 Historic Air Cargo.....	3-17
3.7.1 Commercial	3-17
3.7.2 Military.....	3-17
3.8 Historic General Aviation	3-18
3.8.1 Fleet Mix	3-18
3.8.2 Operations	3-19
3.9 Factors and Opportunities Impacting Activity.....	3-19
3.9.1 Operational and Fleet Mix Changes.....	3-19




3.9.2 Political, Economic, and Natural Events.....	3-21
3.10 Socioeconomic Conditions	3-23
3.10.1 Population.....	3-23
3.10.2 Employment	3-24
3.10.3 Per Capita Personal Income	3-26
3.11 Forecasting Approach	3-26
3.11.1 Forecast Range & Scenarios.....	3-27
3.11.2 Aviation Activity Peaking	3-27
3.12 Commercial Air Service	3-28
3.12.1 Correlation between Historic and Forecast Air Service	3-28
3.12.2 Air Carrier Charter Activity Forecasts	3-29
3.12.3 Regional Air Carrier/Air Taxi Activity Forecasts	3-40
3.13 Military Forecasts	3-44
3.13.1 Local Operations	3-45
3.13.2 Itinerant Operations	3-49
3.13.3 Peaks in Military Aviation Activity	3-50
3.14 Air Cargo Forecast.....	3-51
3.14.1 Commercial Air Cargo Forecast.....	3-52
3.14.2 Military Air Cargo Forecast	3-54
3.14.3 Air Cargo Conclusions	3-54
3.15 General Aviation Forecasts.....	3-55
3.15.1 Itinerant General Aviation Operations	3-58
3.15.2 Local General Aviation Operations.....	3-59
3.15.3 Peak General Aviation Operations	3-60




3.15.4 Operational Fleet Mix	3-61
3.15.5 Based Aircraft.....	3-62
3.16 Aircraft Instrument Operations	3-63
3.17 Summary of Aviation Activity Forecasts	3-65
CHAPTER 4 DEMAND CAPACITY/FACILITY REQUIREMENTS	4-1
4.1 Physical Planning Criteria.....	4-2
4.1.1 Airport Role and Service Level.....	4-2
4.1.2 Airport Reference Code and Fleet Mix	4-3
4.2 Demand Capacity Analysis.....	4-10
4.2.1 Airspace Capacity.....	4-10
4.2.2 Airfield Demand/Capacity Analysis	4-11
4.3 Facility Requirements	4-21
4.3.1 Airpark Facility Requirements	4-22
4.3.2 Airside Facility Requirements.....	4-39
4.3.3 Airfield Energy Efficiency and Sustainability	4-74
4.3.4 Landside Facility Requirements.....	4-74
4.4 Summary of Facility Requirements	4-104
CHAPTER 5 SUSTAINABLE DEVELOPMENT	5-1
5.1 The Economic Impacts on the Central Louisiana Economy of the England Economic and Industrial Development District.....	5-2
5.1.1 Direct Operational Components.....	5-2
5.1.2 Investment Impacts.....	5-3
5.1.3 Operational Impacts	5-3
5.1.4 Combined Impacts.....	5-3




5.1.5 Sales Tax Revenues.....	5-3
5.2 Target Industry Analysis.....	5-4
5.2.1 Overall Targeting Recommendations.....	5-4
5.2.2 Target Industry Recommendations	5-5
5.2.3 Methodology	5-13
5.3 Strengths and Weaknesses Assessment	5-18
5.3.1 Physical Factors.....	5-19
5.3.2 Operating Factors	5-24
5.3.3 Living Factors.....	5-25
5.3.4 Airport Profile for England Airpark.....	5-26
5.3.5 Recommendations	5-27
CHAPTER 6 AIRPARK ALTERNATIVES.....	6-1
6.1 Overview.....	6-1
6.2 Previous Airport Master Plan.....	6-1
6.3 Preferred Alternative Summary	6-2
6.4 Airpark Strategic Landside Alternatives Analysis.....	6-3
6.4.1 Strategic Land Use Framework.....	6-4
6.4.2 Refinement of Landside Alternatives.....	6-21
6.5 Airport Concept Plan	6-34
6.5.1 Airfield Pavement Maintenance.....	6-35
6.5.2 Airside Development/Facilities.....	6-38
6.5.3 Navigational Aids, Airfield Lighting and Markings	6-48
6.5.4 Airport Landside Development	6-53
6.5.5 Landside Development – Support Facilities	6-58



6.6 Land Acquisition.....	6-62
6.7 Potential Environmental Impacts.....	6-63
6.7.1 Projects that are Anticipated to be Categorically Excluded	6-64
6.7.2 Projects that are Anticipated to Require an Environmental Assessment Level of Documentation	6-67
6.7.3 Regulatory/Permitting	6-68
6.8 Order of Magnitude Cost Estimates.....	6-71
6.9 Summary	6-74
CHAPTER 7 AIRPORT PLANS	7-1
7.1 Cover Sheet (Sheet 1)	7-2
7.2 Airport Layout Drawing Data Sheet (Sheet 3)	7-2
7.3 Airport Layout Drawing (Sheet 4)	7-2
7.4 Terminal Area Drawing (Sheet 5)	7-3
7.5 Inner Portion Approach Surface Drawings (Sheets 6-9)	7-3
7.6 Airport Airspace Drawings (Sheets 10-14)	7-5
7.7 Land Use Plan (Sheet 15)	7-6
7.8 Departure Surface Drawings (Sheets 16-17)	7-6
7.9 Airport Property Map (Sheets 18-19)	7-6
7.10 Summary	7-7
CHAPTER 8 IMPLEMENTATION PLAN	8-1
8.1 Overview.....	8-1
8.2 Enabling Legislation and Background.....	8-2
8.3 Financial Framework	8-2
8.4 Proposed Projects Summary	8-2



8.5 Airside Capital Improvement Program	8-3
8.6 Development Plan Financing	8-6
8.6.1 Potential Funding Sources	8-6
8.6.2 Federal Aviation Administration – Aviation Trust Fund	8-6
8.6.3 Overview and Status of the Airport Improvement Program	8-6
8.6.4 Obligations and Assurances	8-7
8.6.5 Airport Improvement Program – Funding Sources	8-7
8.6.6 AIP Eligibility and Funding Assumptions	8-9
8.6.7 Facilities and Equipment Program	8-17
8.6.8 Louisiana Department of Transportation and Development	8-17
8.6.9 Third Party/Tenant Financing	8-17
8.6.10 Non-Traditional Funding Sources	8-18
8.6.11 Local Funding Requirement	8-18
8.6.12 FAA Approved Passenger Facility Charges	8-18
8.6.13 Contract Facility Charges	8-19
8.6.14 Authority’s Remaining Funding Requirement	8-20
8.6.15 Airport Cash Flows and Reserves	8-20
8.6.16 Issuance of Municipal Debt	8-20
8.6.17 Bank Loan	8-22
8.7 Financing the Remaining Local Requirement - ACIP	8-23
8.8 Landside Capital Improvement Program	8-25
8.8.1 Short-Term Development Period Projects - LCIP	8-28
8.8.2 Intermediate and Long-Term Development Period Projects - LCIP	8-30
8.8.3 England Estates	8-32



8.8.4 Financing the Authority’s Remaining Local Requirement Short-Term LCIP	8-32
8.8.5 Allocation of Average Annual Debt Service to Project Elements	8-35
8.9 Historical Financial Information.....	8-36
8.9.1 Aeronautical Revenues.....	8-36
8.9.2 Non-Aeronautical Revenues.....	8-36
8.9.3 Operating Expenses.....	8-36
8.9.4 Operating Income	8-36
8.9.5 Non-Operating Revenues and Expenses	8-38
8.10 Pro-Forma Cash Flow	8-38
8.10.1 Aeronautical Operating Revenue	8-40
8.10.2 Non-Aeronautical Operating Revenue	8-40
8.10.3 Operating Expenses	8-41
8.10.4 Operating Income	8-41
8.10.5 Non-Operating Revenues and Expenses	8-41
8.11 Summary/Recommendations	8-42



APPENDICES

- Appendix A - Acronyms
- Appendix B - Runway Length Justifications
- Appendix C - Focus Group
- Appendix D - Target Industry Analysis
- Appendix E - Economic Impact Analysis
- Appendix F - Patterns for Development



TABLE OF TABLES

TABLE 1-1	EXISTING AIRFIELD FACILITIES.....	1-7
TABLE 1-2	HISTORIC PASSENGERS	1-9
TABLE 1-3	HISTORIC AIR CARRIER OPERATIONS	1-9
TABLE 1-4	SUMMARY OF OPERATIONAL FORECASTS	1-11
TABLE 1-5	FLEET MIX BREAKDOWN BY AIRCRAFT TYPE	1-13
TABLE 1-6	SUMMARY OF FACILITY REQUIREMENTS.....	1-18
TABLE 1-7	BENEFITS OF GREEN BUILDING	1-19
TABLE 1-8	PHYSICAL FACTORS	1-24
TABLE 1-9	OPERATING FACTORS.....	1-24
TABLE 1-10	LIVING FACTORS.....	1-25
TABLE 1-11	TARGET INDUSTRIES	1-27
TABLE 1-12	AIRSIDE CAPITAL IMPROVEMENTS PROJECTS	1-41
TABLE 1-13	LANDSIDE CAPITAL IMPROVEMENTS PROJECTS	1-42
TABLE 1-14	20-YEAR AIRFIELD MAXIMUM DEVELOPMENT CAPITAL IMPROVEMENT PROGRAM	1-43
TABLE 1-15	20-YEAR LANDSIDE MAXIMUM DEVELOPMENT CAPITAL IMPROVEMENT PROGRAM	1-44
TABLE 1-16	20-YEAR AIRFIELD CAPITAL IMPROVEMENT PROGRAM SUMMARY MAXIMUM ELIGIBLE FUNDING.....	1-45
TABLE 2-1	ALEXANDRIA TRANSPORTATION IMPROVEMENT PROJECTS	2-7
TABLE 2-2	AEX COMMERCIAL AIR SERVICE.....	2-17
TABLE 2-3	FAR PART 139 AIRPORT CLASSIFICATION SYSTEM	2-19
TABLE 2-4	FAA NPIAS AIRPORT SERVICE LEVEL CLASSIFICATION	2-19
TABLE 2-5	CLASSIFICATION OF PRIMARY COMMERCIAL SERVICE AIRPORTS	2-20
TABLE 2-6	SPECIAL USE AIRSPACE	2-21
TABLE 2-7	AIRPORTS IN THE AREA	2-22
TABLE 2-8	EXISTING AIRFIELD FACILITIES.....	2-27
TABLE 2-9	FAR PART 77 IMAGINARY SURFACE DIMENSIONS.....	2-39




TABLE 2-10	FAR PART 77 IMAGINARY SURFACE DIMENSION REQUIREMENTS	2-41
TABLE 2-11	RUNWAY PROTECTION ZONES DIMENSIONS	2-41
TABLE 2-12	TERMINAL – LEVEL 1 SPACE BREAKDOWN	2-43
TABLE 2-13	TERMINAL – LEVEL 2 SPACE BREAKDOWN	2-48
TABLE 2-14	TERMINAL – LEVEL 3 SPACE BREAKDOWN	2-48
TABLE 2-15	AIRPORT AVIATION FACILITIES	2-53
TABLE 2-16	FUEL STORAGE INVENTORY	2-54
TABLE 2-17	FUEL DELIVERY TRUCKS	2-55
TABLE 2-18	ARFF EQUIPMENT INVENTORY	2-60
TABLE 2-19	AEX SERVICE PROVIDERS	2-61
TABLE 2-20	RAPIDES PARISH DEMOGRAPHIC PROFILE	2-74
TABLE 2-21	ALEXANDRIA MSA DEMOGRAPHIC PROFILE	2-76
TABLE 2-22	LISTED SPECIES IN THE STATE OF LOUISIANA	2-93
TABLE 3-1	FAR PART 150 ENPLANEMENTS FORECAST	3-4
TABLE 3-2	FAA APPROVED FAR PART 150 OPERATIONS FORECAST	3-5
TABLE 3-3	FAA TERMINAL AREA FORECAST	3-6
TABLE 3-4	NPIAS FORECAST OF ANNUAL AVIATION GROWTH (2005-2017)	3-7
TABLE 3-5	FAA AEROSPACE FORECASTS 2007-2030	3-8
TABLE 3-6	HISTORIC AIR CARRIER/CHARTER ENPLANEMENTS	3-9
TABLE 3-7	HISTORIC AIR CARRIER OPERATIONS	3-11
TABLE 3-8	HISTORIC AIR CARRIER OPERATIONS	3-12
TABLE 3-9	HISTORIC COMMUTER/AIR TAXI ENPLANEMENTS	3-12
TABLE 3-10	HISTORIC COMMUTER AIRCRAFT OPERATIONS	3-14
TABLE 3-11	HISTORIC REGIONAL/AIR TAXI OPERATIONS	3-15
TABLE 3-12	MILITARY AIRCRAFT FLEET MIX	3-16
TABLE 3-13	HISTORIC MILITARY OPERATIONS	3-17
TABLE 3-14	HISTORIC AIR CARGO LOADS (IN POUNDS)	3-18
TABLE 3-15	COMMON GENERAL AVIATION AIRCRAFT	3-19
TABLE 3-16	HISTORIC GENERAL AVIATION OPERATIONS	3-19
TABLE 3-17	HISTORIC UNITED STATES JET FUEL PRICES	3-22




TABLE 3-18	HISTORIC POPULATION	3-24
TABLE 3-19	HISTORIC EMPLOYMENT DATA	3-25
TABLE 3-20	HISTORIC PER CAPITA INCOME.....	3-26
TABLE 3-21	COMMERCIAL CHARTER ENPLANEMENT REGRESSION ANALYSIS	3-30
TABLE 3-21	SUMMARY OUTPUT, COMMERCIAL CHARTER REGRESSION ANALYSIS.....	3-31
TABLE 3-22	AIR TAXI REGRESSION ANALYSIS.....	3-32
TABLE 3-22	SUMMARY OUTPUT, COMMUTER/AIR TAXI REGRESSION ANALYSIS.....	3-33
TABLE 3-23	AIR CARRIER ENPLANEMENT FORECAST	3-35
TABLE 3-24	HISTORIC AIR CHARTER OPERATIONS.....	3-36
TABLE 3-25	AIR CHARTER OPERATIONS FORECAST PROJECTIONS	3-38
TABLE 3-26	AIR CHARTER ENPLANEMENT PEAKING.....	3-39
TABLE 3-27	AIR CHARTER OPERATIONS PEAKING.....	3-40
TABLE 3-28	FORECASTS OF REGIONAL ENPLANEMENTS.....	3-41
TABLE 3-29	COMPARISON OF FAA AEROSPACE FORECAST REGIONAL LOAD FACTOR TO AEX DEPARTURE LOAD FACTOR.....	3-42
TABLE 3-30	FORECASTS OF REGIONAL AIRCRAFT OPERATIONS.....	3-43
TABLE 3-31	PEAK REGIONAL/AIR TAXI ENPLANEMENTS	3-44
TABLE 3-32	PEAK REGIONAL/AIR TAXI OPERATIONS	3-44
TABLE 3-33	FORECAST OF C-130 OPERATIONS	3-47
TABLE 3-34	FORECAST OF T-1 AND A-10 TRAINING OPERATIONS	3-48
TABLE 3-35	LOCAL MILITARY OPERATIONS.....	3-48
TABLE 3-36	ITINERANT MILITARY OPERATIONS.....	3-50
TABLE 3-37	PEAK MILITARY AVIATION ACTIVITY	3-51
TABLE 3-38	GROSS DOMESTIC PRODUCT GROWTH RATES	3-53
TABLE 3-39	COMMERCIAL AIR CARGO FORECASTS (IN POUNDS).....	3-53
TABLE 3-40	MILITARY AIR CARGO FORECAST.....	3-54
TABLE 3-41	AIR CARGO FORECAST	3-55
TABLE 3-42	FAA ACTIVE GENERAL AVIATION AIRCRAFT	3-57




TABLE 3-43	FAA GENERAL AVIATION AND AIR TAXI HOURS FLOWN (THOUSANDS).....	3-57
TABLE 3-44	FAA GENERAL AVIATION FORECASTS.....	3-58
TABLE 3-45	ITINERANT GENERAL AVIATION FORECAST.....	3-59
TABLE 3-46	LOCAL GENERAL AVIATION FORECAST.....	3-60
TABLE 3-47	PEAK GENERAL AVIATION ACTIVITY	3-61
TABLE 3-48	GENERAL AVIATION FLEET MIX FORECAST	3-61
TABLE 3-49	BASED AIRCRAFT FORECAST	3-62
TABLE 3-50	BASED AIRCRAFT FLEET MIX.....	3-63
TABLE 3-51	FORECAST OF INSTRUMENT OPERATIONS	3-66
TABLE 3-52	COMPARISON BETWEEN TAF AND AIRPORT FORECAST ALEXANDRIA INTERNATIONAL AIRPORT.....	3-67
TABLE 3-53	AIRPORT PLANNING FORECASTS, FORECAST LEVELS AND GROWTH RATES	3-69
TABLE 4-1	FAA AIRCRAFT CLASSIFICATION CRITERIA.....	4-3
TABLE 4-2	FLEET MIX OPERATIONS FORECAST	4-6
TABLE 4-3	FLEET MIX BREAKDOWN BY AIRCRAFT TYPE	4-9
TABLE 4-4	2007 RUNWAY AND HELIPAD UTILIZATION RATES.....	4-13
TABLE 4-5	2012 RUNWAY AND HELIPAD UTILIZATION RATES.....	4-13
TABLE 4-6	AIRCRAFT FLEET MIX CLASSIFICATIONS	4-14
TABLE 4-7	AIRCRAFT FLEET MIX.....	4-14
TABLE 4-8	TOUCH AND GO OPERATIONS CALENDAR YEAR 2007.....	4-15
TABLE 4-9	TOUCH AND GO OPERATIONS CALENDAR YEAR 2012-27	4-16
TABLE 4-10	TAXIWAY EXIST LOCATIONS	4-17
TABLE 4-11	HOURLY CAPACITY.....	4-18
TABLE 4-12	ANNUAL AIRFIELD CAPACITY	4-19
TABLE 4-13	ANNUAL AIRCRAFT DELAY	4-20
TABLE 4-14	SUMMARY OF AIRFIELD CAPACITY ANALYSIS.....	4-21
TABLE 4-15	DEVELOPMENT PROGRAMMING SUMMARY	4-31
TABLE 4-16	SITE IMPROVEMENT SUMMARY	4-37




TABLE 4-17	2007 ORIGIN AND DESTINATION AIRFIELDS	4-42
TABLE 4-18	RUNWAY LENGTH REQUIREMENTS B747-400 AT 95 PERCENT MTOW	4-45
TABLE 4-19	LOWEST PUBLIC CAT II MINIMUMS	4-45
TABLE 4-20	RUNWAY LENGTH REQUIREMENTS B737-300 AT MAXIMUM TAKEOFF WEIGHT	4-47
TABLE 4-21	RUNWAY LENGTH REQUIREMENTS B737-700 AT MAXIMUM TAKEOFF WEIGHT	4-48
TABLE 4-22	DECLARED DISTANCE RECOMMENDATIONS 1998 AIRPORT MASTER PLAN REPORT ALEXANDRIA INTERNATIONAL AIRPORT AND ENGLAND INDUSTRIAL AIRPARK	4-49
TABLE 4-23	MINIMUM BLAST PAD DIMENSIONS	4-51
TABLE 4-24	RUNWAY PAVEMENT STRENGTHS.....	4-53
TABLE 4-25	EXISTING RUNWAY SAFETY AREA DIMENSIONS	4-55
TABLE 4-26	TAXIWAY REQUIREMENTS.....	4-60
TABLE 4-27	INSTRUMENT LANDING SYSTEM.....	4-63
TABLE 4-28	PASSENGER TERMINAL COMPLEX.....	4-76
TABLE 4-29	AUTOMOBILE PARKING REQUIREMENTS	4-79
TABLE 4-30	LONG RANGE T-HANGAR REQUIREMENTS.....	4-82
TABLE 4-31	LONG RANGE COMMERCIAL HANGAR REQUIREMENTS	4-83
TABLE 4-32	TRANSIENT AIRCRAFT APRON REQUIREMENT	4-84
TABLE 4-33	SUMMARY OF GA AIRCRAFT APRON REQUIREMENTS.....	4-85
TABLE 4-34	GA PILOT AND PASSENGER REQUIREMENTS	4-86
TABLE 4-35	GA PILOT AND PASSENGER TERMINAL REQUIREMENTS	4-86
TABLE 4-36	FBO AUTOMOBILE PARKING REQUIREMENT.....	4-87
TABLE 4-37	FORECAST OPERATIONS (BY-TYPE).....	4-101
TABLE 4-38	2007 FUEL FLOWAGE AND EXISTING FUEL STORAGE	4-102
TABLE 4-39	FUEL STORAGE REQUIREMENTS	4-103
TABLE 4-40	SUMMARY OF FACILITY REQUIREMENTS.....	4-106
TABLE 5-1	BENEFITS OF GREEN BUILDING	5-1
TABLE 5-2	RAPIDES PARISH BUSINESSES BY NAICS SECTOR	5-15




TABLE 5-3	RAPIDES PARISH EMPLOYMENT BY NAICS SECTOR.....	5-16
TABLE 5-4	TOTAL EMPLOYMENT.....	5-16
TABLE 5-5	PERCENTAGE OF EMPLOYMENT.....	5-17
TABLE 5-6	LOCATION QUOTIENT.....	5-17
TABLE 5-7	ALL BUSINESSES LOCATED NEAR AIRPORTS (70 OR MORE BUSINESSES).....	5-30
TABLE 5-8	MANUFACTURING BUSINESSES LOCATED NEAR AIRPORTS (5 OR MORE BUSINESSES).....	5-32
TABLE 5-9	TRANSPORTATION AND WAREHOUSING BUSINESSES LOCATED NEAR AIRPORTS (5 OR MORE BUSINESSES).....	5-34
TABLE 5-10	WHOLESALE TRADE BUSINESSES LOCATED NEAR AIRPORTS (5 OR MORE BUSINESSES).....	5-35
TABLE 5-11	PROFESSIONAL SERVICES BUSINESSES LOCATED NEAR AIRPORTS (5 OR MORE BUSINESSES).....	5-37
TABLE 6-1	PRELIMINARY PAVEMENT MAINTENANCE ORDER OF MAGNITUDE COST ESTIMATES.....	6-37
TABLE 6-2	MINIMUM BLAST PAD DIMENSIONS.....	6-41
TABLE 6-3	PRELIMINARY ORDER OF MAGNITUDE COST ESTIMATES (2009 DOLLARS).....	6-72
TABLE 8-1	SCHEDULE OF PROJECT COSTS AND PHASING - ACIP.....	8-4
TABLE 8-2	AIP ELIGIBILITY - ACIP.....	8-10
TABLE 8-3	SHORT-TERM FUNDING PLAN - ACIP.....	8-13
TABLE 8-4	INTERMEDIATE AND LONG-TERM PROJECTS FUNDING PLAN.....	8-15
TABLE 8-5	SHORT-TERM DEVELOPMENT ACIP FINANCING-SOURCES & USES OF FUNDS.....	8-24
TABLE 8-6	SCHEDULE OF PROJECT COSTS AND PHASING - LANDSIDE.....	8-26
TABLE 8-7	SHORT-TERM FUNDING PLAN - LCIP.....	8-28
TABLE 8-8	INTERMEDIATE AND LONG-TERM FUNDING PLAN - LCIP.....	8-30
TABLE 8-9	ENGLAND ESTATES IMPROVEMENT COSTS.....	8-32
TABLE 8-10	SHORT-TERM DEVELOPMENT LCIP FINANCING-SOURCES & USES OF FUNDS.....	8-34




TABLE 8-11	SHORT-TERM DEVELOPMENT PLAN FINANCING-ALLOCATION OF DEBT SERVICE	8-35
TABLE 8-12	HISTORICAL REVENUES AND EXPENSES	8-37
TABLE 8-13	PRO FORMA CASH FLOW.....	8-39

TABLE OF EXHIBITS

EXHIBIT 1-1	BUILDINGS AND PARKING TO REMAIN	1-15
EXHIBIT 1-2	STRATEGIC LAND USE FRAMEWORK.....	1-31
EXHIBIT 1-3	TOWN CORE CONCEPT.....	1-35
EXHIBIT 2-1	LOCATION MAP	2-5
EXHIBIT 2-2	AIRPORT ACCESS CONFIGURATION	2-9
EXHIBIT 2-3	AIRPORT PARKING FACILITIES	2-13
EXHIBIT 2-4	WINDROSES	2-15
EXHIBIT 2-5	EXISTING AIRSIDE FACILITIES	2-23
EXHIBIT 2-6	CLASSES OF AIRSPACE.....	2-34
EXHIBIT 2-7	AERONAUTICAL CHART.....	2-37
EXHIBIT 2-8	TYPICAL CIVILIAN AIRPORT IMAGINARY SURFACES	2-40
EXHIBIT 2-9	TERMINAL – LEVEL 1 SPACE BREAKDOWN.....	2-45
EXHIBIT 2-10	TERMINAL – LEVEL 2 SPACE BREAKDOWN.....	2-49
EXHIBIT 2-11	TERMINAL – LEVEL 3 SPACE BREAKDOWN.....	2-51
EXHIBIT 2-12	EXISTING AIRSIDE FACILITIES	2-57
EXHIBIT 2-13	EXISTING UTILITY LOCATIONS.....	2-63
EXHIBIT 2-14	EXISTING OPPORTUNITIES AND CHALLENGES (EDAW).....	2-69
EXHIBIT 2-15	FEMA FLOODPLAIN MAP.....	2-91
EXHIBIT 2.16	PROPERTY MAP	2-95
EXHIBIT 4-1	AIRCRAFT CLASSIFICATIONS	4-4
EXHIBIT 4-2	ANNUAL CAPACITY SERVICE VOLUME.....	4-19
EXHIBIT 4-3	EXISTING BUILDINGS.....	4-28



EXHIBIT 4-4	BUILDINGS TO BE REMOVED.....	4-29
EXHIBIT 4-5	BUILDINGS AND PARKING TO REMAIN	4-30
EXHIBIT 4-6	WESTSIDE INDUSTRIAL PARK	4-38
EXHIBIT 4-7	RUNWAY CLEARWAY.....	4-50
EXHIBIT 4-8	RUNWAY STOPWAY	4-52
EXHIBIT 4-9	APPROACH LIGHTING SYSTEMS	4-62
EXHIBIT 4-10	DEVELOPMENT CONSTRAINTS	4-66
EXHIBIT 4-11	PAVEMENT REHABILITATION AREAS	4-70
EXHIBIT 5-1	AIRPARK SITE.....	5-9
EXHIBIT 6-1	TOURISM/GREEN DEVELOPMENT.....	6-5
EXHIBIT 6-2	TOURISM/GREEN DEVELOPMENT MAP.....	6-6
EXHIBIT 6-3	HIGH TECH EMPLOYMENT GENERATOR.....	6-7
EXHIBIT 6-4	HIGH TECH EMPLOYMENT GENERATOR MAP	6-8
EXHIBIT 6-5	REGIONAL RETAIL CENTER	6-9
EXHIBIT 6-6	REGIONAL RETAIL CENTER MAP.....	6-10
EXHIBIT 6-7	STRATEGIC LAND USE FRAMEWORK.....	6-11
EXHIBIT 6-8	PRECEDENT IMAGES	6-13
EXHIBIT 6-9	EASTSIDE OF ENGLAND AIRPARK.....	6-14
EXHIBIT 6-10	ENGLAND ESTATES REDEVELOPMENT AREA.....	6-15
EXHIBIT 6-11	FRANK ANDREWS BOULEVARD.....	6-16
EXHIBIT 6-12	TOWN SQUARE AND MARKET SQUARE.....	6-17
EXHIBIT 6-13	AIR BASE ROAD ENTRY	6-18
EXHIBIT 6-14	HIGHWAY 1 CORRIDOR	6-19
EXHIBIT 6-15	WESTSIDE OF AIRPARK	6-20
EXHIBIT 6-16	SOUTHSIDE OF AIRPARK.....	6-21
EXHIBIT 6-17	ENGLAND ESTATES NEIGHBORHOOD CONCEPT.....	6-23
EXHIBIT 6-18	ENGLAND ESTATES BEFORE AND AFTER	6-24
EXHIBIT 6-19	EDUCATION CAMPUS CONCEPT.....	6-26
EXHIBIT 6-20	TOWN CORE CONCEPT.....	6-28
EXHIBIT 6-21	TOWN SQUARE BEFORE AND AFTER.....	6-29



EXHIBIT 6-22	MARKET SQUARE BEFORE AND AFTER	6-30
EXHIBIT 6-23	WESTSIDE BUSINESS/INDUSTRIAL CAMPUS	6-33
EXHIBIT 6-24	TYPICAL PAVEMENT LIFE CYCLE CURVE.....	6-36
EXHIBIT 6-25	AIRFIELD DEVELOPMENT	6-39
EXHIBIT 6-26	SOUTH APRON DEVELOPMENT	6-45
EXHIBIT 6-27	MIDFIELD APRON DEVELOPMENT	6-49
EXHIBIT 6-28	TERMINAL PARKING	6-57



This page is intentionally left blank.